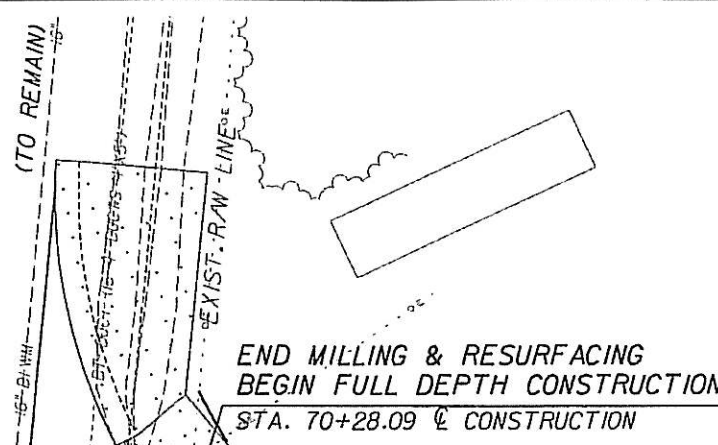


(US 17) MAIN STREET



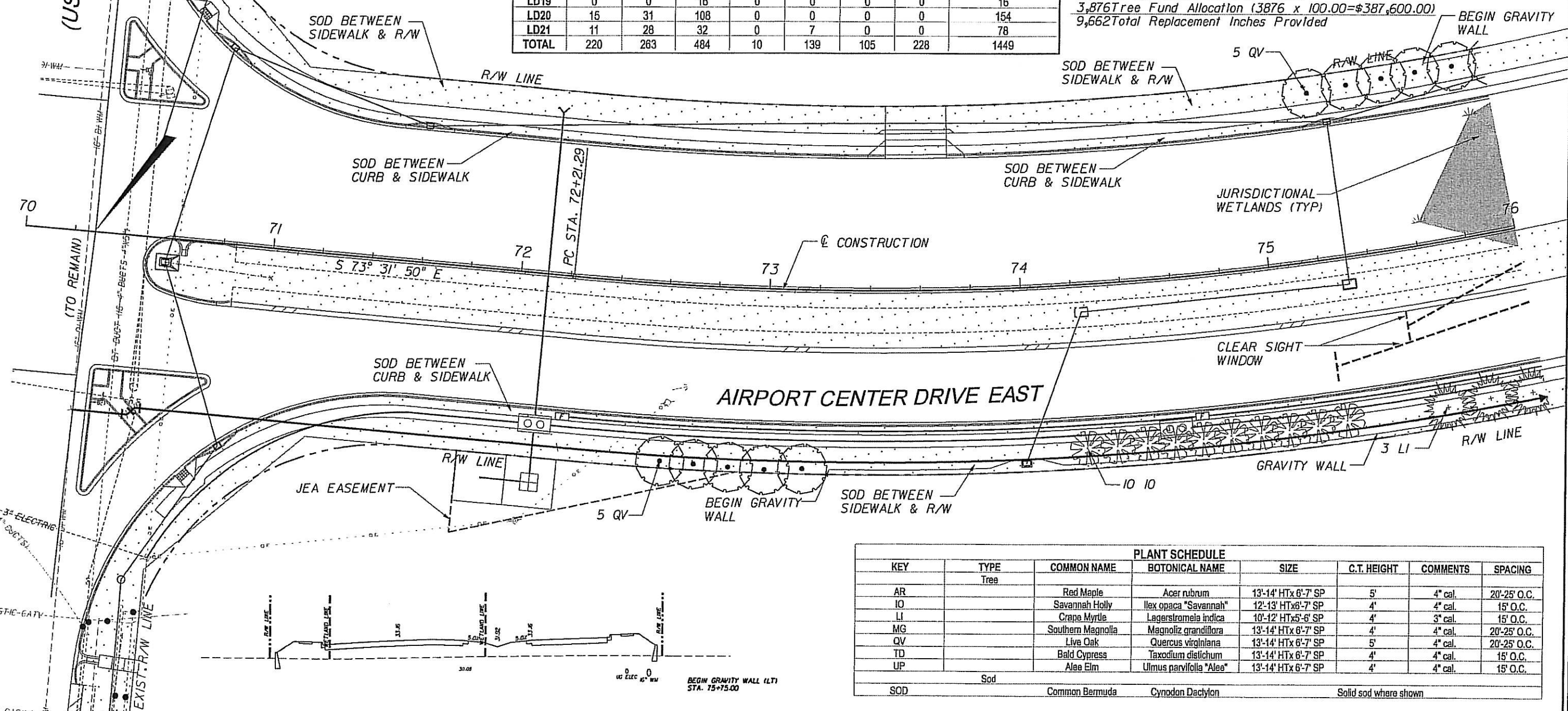
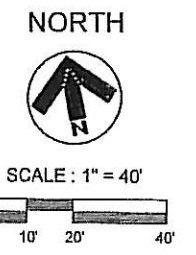
**TREE REPLACEMENT TABLE**

	QV	AR	TD	LI	MG	UP	IO	SUBTOTAL/SHEET
LD4	10	0	0	3	0	0	10	23
LD5	10	0	0	7	10	15	10	52
LD6	26	0	11	0	11	10	30	88
LD7	10	10	48	0	25	15	27	135
LD8	7	42	44	0	13	12	25	143
LD9	11	10	42	0	18	0	25	106
LD10	10	13	35	0	14	13	19	104
LD11	20	9	15	0	0	9	9	62
LD12	7	11	19	0	12	0	10	59
LD13	23	5	0	0	19	10	33	90
LD14	24	6	0	0	0	15	5	50
LD15	16	23	45	0	0	0	7	91
LD16	20	19	26	0	5	6	18	94
LD17	0	20	0	0	5	0	0	25
LD18	0	36	43	0	0	0	0	79
LD19	0	0	16	0	0	0	0	16
LD20	15	31	108	0	0	0	0	154
LD21	11	28	32	0	7	0	0	78
<b>TOTAL</b>	<b>220</b>	<b>263</b>	<b>484</b>	<b>10</b>	<b>139</b>	<b>105</b>	<b>228</b>	<b>1449</b>

**Tree Replacement Inches:**  
 Live Oak (Qv1):  
 - greater than 24" DBH-338"  
 - less than 24" DBH-91"  
 Other (all but Qv1):  
 - greater than 24" DBH-2,506"  
 - less than 24" DBH-10,090"  
 Other Less Pine (all but Qv1 and P1\*\*):  
 - greater than 24" DBH-2,454"  
 - less than 24" DBH-7,208"

**Total Replacement:**  
 Live Oak (220 x 4 Inches)  
 Other Hardwoods (n.l.c. pine)-9,662

**Tree Replacement Provided:**  
 880 Live Oak (220 x 4 Inches)  
 4,876 Other Hardwoods (1219 x 4 Inches)  
 300 Other Hardwoods (10 x 3 Inches)  
 3,876 Tree Fund Allocation (3876 x 100.00=\$387,600.00)  
 9,662 Total Replacement Inches Provided



**PLANT SCHEDULE**

KEY	TYPE	COMMON NAME	BOTANICAL NAME	SIZE	C.T. HEIGHT	COMMENTS	SPACING
AR	Tree	Red Maple	Acer rubrum	13'-14' HTx 6'-7' SP	5'	4" cal.	20'-25' O.C.
IO	Tree	Savannah Holly	Ilex opaca "Savannah"	12'-13' HTx 6'-7' SP	4'	4" cal.	15' O.C.
LI	Tree	Crape Myrtle	Lagerstromela indica	10'-12' HTx 5'-6' SP	4'	3" cal.	15' O.C.
MG	Tree	Southern Magnolia	Magnoliz grandiflora	13'-14' HTx 6'-7' SP	4'	4" cal.	20'-25' O.C.
QV	Tree	Live Oak	Quercus virginiana	13'-14' HTx 6'-7' SP	5'	4" cal.	20'-25' O.C.
TD	Tree	Bald Cypress	Taxodium distichum	13'-14' HTx 6'-7' SP	4'	4" cal.	15' O.C.
UP	Tree	Alee Elm	Ulmus parvifolia "Alee"	13'-14' HTx 6'-7' SP	4'	4" cal.	15' O.C.
SOD	Sod	Common Bermuda	Cynodon Dactylon			Solid sod where shown	

12/27/2006 5:03:30 PM \\W05714\p\p\j\2006\05007\_1\_Sect-West\_Connector-CADD\workspace\plan\LD4.dgn

NO.	BY	DATE	REVISIONS	NO.	BY	DATE	REVISIONS

**Ghyabi & Associates**  
 ANDREW S. DANCE, R.L.A.  
 LANDSCAPE ARCHITECT  
 ANDREW S. DANCE, R.L.A.  
 FLORIDA REGISTRATION NO. 0001112

**JACKSONVILLE TRANSPORTATION AUTHORITY**  
 JACKSONVILLE, FLORIDA

PROJECT NO.: 05007.1  
 DATE: AUGUST 2006  
 SCALE: 1" = 40'

**EAST-WEST CONNECTOR ROAD**  
 FROM US 17 TO NEW BERLIN ROAD  
 LANDSCAPE PLAN

SHEET NO.  
 LD 4